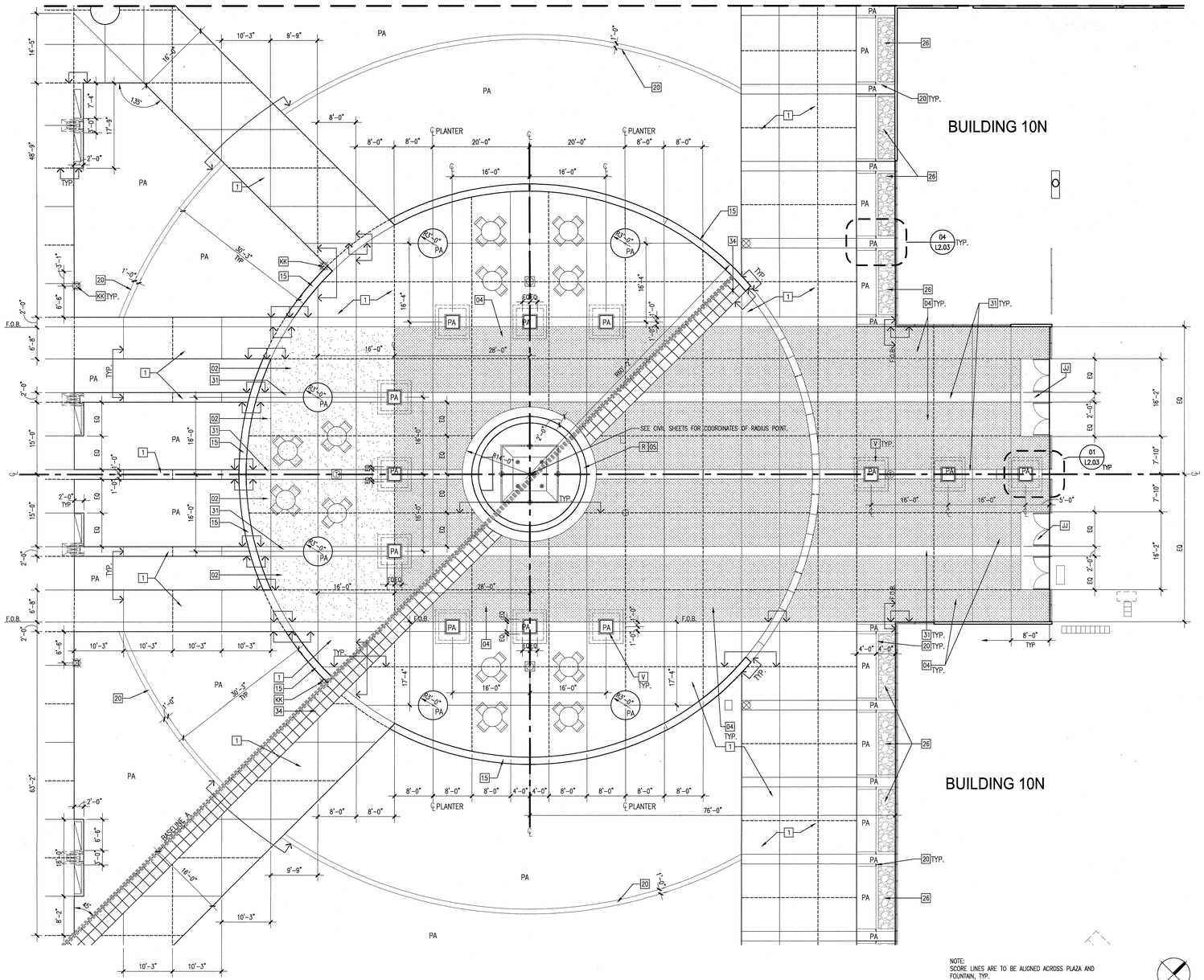

BUILDING 10N PLAZA ENLARGEMENT PLAN | 1" = 10'-0" | 01

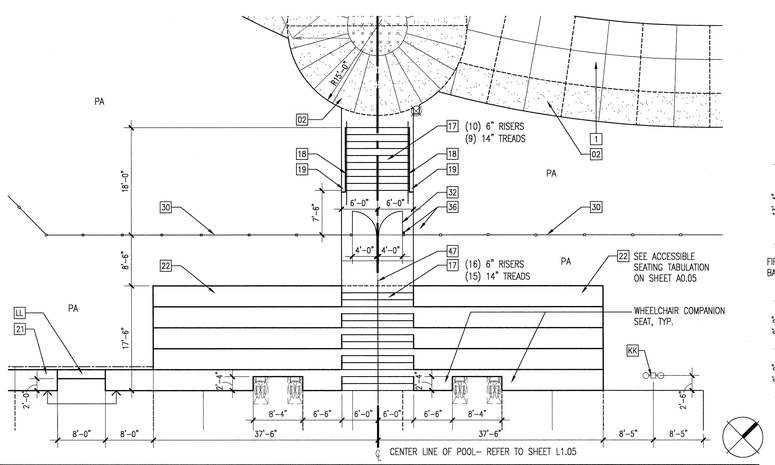

AQUATICS SPECTATOR SEATING ENLARGEMENT PLAN | 1" = 10' | 03

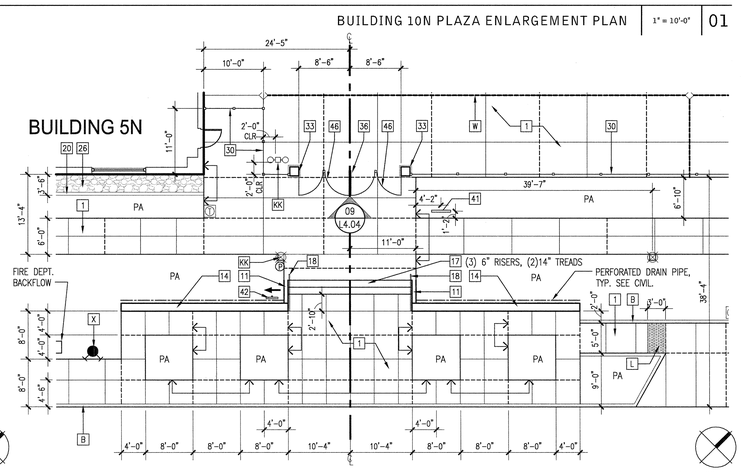

AQUATICS ENTRANCE ENLARGEMENT PLAN | 1" = 10' | 02

KEYNOTES

KEYNOTE	DESCRIPTION	DET/SHT	COLOR / FINISH
1	CONCRETE PAVING	01/ L4.01	NATURAL GREY / MEDIUM BROOM
02	CONCRETE PAVING	01/ L4.01	NATURAL GREY / MEDIUM SANDBLAST FINISH
03	COLORED CONCRETE PAVING	01/ L4.01	INTEGRAL COLOR- SOLOMON "CANVAS" MEDIUM BROOM FINISH
04	COLORED CONCRETE PAVING	01/ L4.01	INTEGRAL COLOR- SOLOMON "CANVAS" MEDIUM SANDBLAST FINISH
05	CONCRETE SEATWALL AT FOUNTAIN	13/ L4.01	NATURAL GREY W/ ARDEX FINISH LIGHT SANDBLAST
06	AQUATICS UTILITY WALL	22/ L4.01	NATURAL GREY W/ ARDEX FINISH LIGHT SANDBLAST
07	CONCRETE SEATWALL TYPE 3	16/ L4.01	NATURAL GREY W/ ARDEX FINISH LIGHT SANDBLAST
08	RECYCLED PLASTIC HEADERBOARD	12/ L4.02	BROWN
09	VEHICULAR BOLLARD AND CHAIN	19/ L4.02	–/ –
10	FREESTANDING WALL	17/ L4.01	COLOR TO MATCH BLDG 10N ARCH/ SMOOTH PLASTER FINISH
11	CONCRETE RETAINING WALL TYPE 4	14/ L4.01	COLOR TO MATCH BLDG 10N ARCH/ SMOOTH PLASTER FINISH
12	GUARDRAIL/ HANDRAIL @ RETAINING WALL	14/ L4.03	GALVANIZED
13	CONCRETE RETAINING WALL W/ T.S. FENCE	09/ L4.03	NATURAL GREY W/ ARDEX FINISH LIGHT SANDBLAST
14	CONCRETE SEATWALL TYPE 4	09/ L4.01	NATURAL GREY W/ ARDEX FINISH LIGHT SANDBLAST
15	CONCRETE SEATWALL TYPE 2	10/ L4.01	NATURAL GREY W/ ARDEX FINISH LIGHT SANDBLAST
16	CONCRETE TRIANGULAR SEAT	11/ L4.01	NATURAL GREY W/ ARDEX FINISH LIGHT SANDBLAST
17	CONCRETE STAIRS	02/ L4.02	NATURAL GREY / MEDIUM BROOM
18	HANDRAIL AT STAIRS	01/ L4.03	GALVANIZED
19	CHEEK WALL AT STAIRS	03/ L4.02	NATURAL GREY W/ ARDEX FINISH LIGHT SANDBLAST
20	CONCRETE MOW BAND	06/ L4.01	NATURAL GREY / MEDIUM BROOM
21	CONCRETE RETAINING WALL TYPE 8	20/ L4.01	NATURAL GREY W/ ARDEX FINISH LIGHT SANDBLAST
22	SPECTATOR SEATING	20/ L4.03	NATURAL GREY W/ ARDEX FINISH LIGHT SANDBLAST
23	4'H CHAINLINK FENCE	15/ L4.04	VINYL COATED BLACK
24	DECOMPOSED GRANITE PAVING	05/ L4.01	WITH STABILIZER
25	GRASSROAD PAVERS	10/ L4.03	–/
26	GRAVEL MULCH	17/ L4.02	1 1/2" TO 2 1/2" GRAY COLOR.
27	FLAGPOLE	01/ L4.02	ALUMINUM FINISH, GOLD BALL INTERNAL HALYARD
28	TEACHING STATION BOARD	24/ L4.01	PER DETAIL
29	PILASTER WITH CAP AND FINIAL	09/ L4.02	COLOR TO MATCH BLDG 10N ARCH/ SMOOTH PLASTER FINISH
30	TUBE STEEL FENCE	01/ L4.04	BLACK POWDER COAT PER MANUFACTURER
31	CONCRETE BAND	08/ L4.01	NATURAL GREY / MEDIUM BROOM
32	DOUBLE T.S. PED. GATE W/ PANIC HARDWARE	04/ L4.04	BLACK POWDER COAT PER MANUFACTURER
33	PILASTER WITH CAP	13/ L4.02	COLOR TO MATCH BLDG 10N ARCH/ SMOOTH PLASTER FINISH
34	PAVERS	23/ L4.01	GIBRALTER SERIES 1104 PER MANUFACTURER
35	GUARDRAIL & HANDRAIL @ BLDG 1 STAIRS	18/ L4.03	GALVANIZED
36	FIRE DEPT. KNOX BOX	–/ –	MODEL 3200, HINGED DOOR
37	"BULLDOG ATHLETICS" SIGNAGE	23/ L4.03	COLOR TO MATCH BLDG 10N ARCH/ SMOOTH PLASTER FINISH
38	CHEEK WALL AT SLOPED WALK	13/ L4.03	NATURAL GREY W/ ARDEX FINISH LIGHT SANDBLAST
39	PEDESTRIAN DIRECTIONAL TRAILBLAZER SIGN	04/ G1.01	–/ –
40	PRIMARY VEHICULAR DIRECTIONAL SIGN	05/ G1.01	–/ –
41	CAMPUS MAP DIRECTORY TYPE 1	02/ G1.01	–/ –
42	ACCESSIBLE ROUTE DIRECTIONAL SIGN	16/ L4.04	–/ –
43	PARKING LOT IDENTIFICATION SIGN	03/ G1.01	–/ –
44	DRINKING FOUNTAIN	18/ L4.04	ALUMINUM PER MANUFACTURER
45	BIKE RACK	23/ L4.04	GALVANIZED
46	AQUATICS ENTRY GATE	09/ L4.04	BLACK POWDER COAT PER MANUFACTURER
47	HANDRAIL AT SPECTATOR SEATING	02/ L4.03	GALVANIZED

REFERENCE KEYNOTES

KEYNOTE	DESCRIPTION	COMMENTS
A	A.C. PAVING	PER CIVIL PLANS
B	CONCRETE CURB	PER CIVIL PLANS
C	PARKING LOT STRIPING	PER CIVIL PLANS
D	PAVEMENT MARKINGS	PER CIVIL PLANS
E	CONCRETE WHEEL STOP – 4' W	PER CIVIL PLANS
F	CONCRETE CURB RAMP	PER CIVIL PLANS
G	BOLLARD	PER CIVIL PLANS
H	ACCESSIBLE PARKING PAVEMENT MARKING	PER CIVIL PLANS
J	ACCESSIBLE PARKING STALL SIGNAGE	PER CIVIL PLANS
K	ACCESSIBLE DROP OFF ZONE	PER CIVIL PLANS
L	TRUNCATED DOMES	PER CIVIL PLANS
M	ACCESSIBILITY TOW AWAY SIGN	PER CIVIL PLANS
N	POOL LIFT	PER AQUATICS PLANS
P	FOUNTAIN 1	PER FOUNTAIN PLANS
Q	FOUNTAIN 2	PER FOUNTAIN PLANS
R	FOUNTAIN 3	PER FOUNTAIN PLANS
S	EXISTING PLAQUE	PROTECT IN PLACE
T	SURGE CHAMBER	PER AQUATICS PLANS
U	6" RAISED CONCRETE PLATFORM	PER CIVIL PLANS
V	PLANTER POT	BY OWNER
W	SLOT DRAIN	PER CIVIL PLANS
X	FIRE HYDRANT	PER CIVIL PLANS
Y	EXISTING MEDIAN	PROTECT IN PLACE
Z	EXISTING A.C. PAVING	PROTECT IN PLACE
AA	EXISTING COLONADE	PROTECT IN PLACE
BB	EXISTING STAIRS	PROTECT IN PLACE
CC	EXISTING CONCRETE PAVING	PROTECT IN PLACE
DD	BUS SHELTER	BY OWNER
EE	RELOCATED STOP SIGN	PER CIVIL PLANS
FF	RELOCATED PARKING PERMIT MACHINE	PER CIVIL PLANS
GG	TRAFFIC SIGN	SEE CIVIL PLANS
HH	RETAINING WALL AT LOADING DOCK	SEE BLDG 10N DWGS
JJ	WALKOFF MATS	SEE BLDG 10N DWGS
KK	LIGHTING FIXTURE	PER ELECTRICAL PLANS
LL	CONCRETE SURROUND AT AQUATICS UTILITIES	PER AQUATICS PLANS

McCarthy Building Companies, Inc.
343 Sansome Street, 14th Floor
San Francisco, California 94104
P 415 | 364-1339
F 415 | 397-5999

LICENSED ARCHITECT STEVEN C. KENDRICK No. C 14099 REN. 12-31-10 STATE OF CALIFORNIA

REGISTERED LANDSCAPE ARCHITECT REINHARD MANFRED BILLIAN Signature No. 2499 RENEWAL 09-31-10 04-09-09 Date STATE OF CALIFORNIA

IDENTIFICATION STAMP
DIV. OF THE STATE ARCHITECT
OFFICE OF REGULATION SERVICE
APPL. #: 01-110097
AC. R. Ryan D.S.A.
DATE APR 09 2009

FILE NUMBER:

This and all other project documents and all ideas, aesthetics and designs incorporated therein are instruments of service. All project documents are the registered property of LPA, INC. and shall not be used by any person or entity for any other project or purpose except as described in the contract/user agreement between McCarthy and the District. LPA hereby gives formal notice that any such project document use, reproduction or modification (misuse) is not only unlawful but automatically binds all parties involved with misuse to fully indemnify and defend LPA and LPA's Consultants to the maximum extent of the law against any claims, damages or liabilities arising directly or indirectly from project document misuse. Project documents describe design intent of work and are not a representation of as-built or existing conditions. LPA and LPA's Consultants make no representations concerning the accuracy of documents and are not responsible for any discrepancies between project documents and the existing conditions.

© Copyright 2008

College of San Mateo
Site Package
San Mateo, CA

Developed for
San Mateo County Community College District

Revision	Description	Date

Revision	Description	Date
	DSA SUBMITTAL	19 SEPT 2008
	DSA FINAL	09 APRIL 2009

Job. No.	27082.30
Date	09 APRIL 2009
Drawn by	AG, RF
Checked by	SM
Scale	AS SHOWN

LAYOUT AND MATERIALS ENLARGEMENTS

L2.02