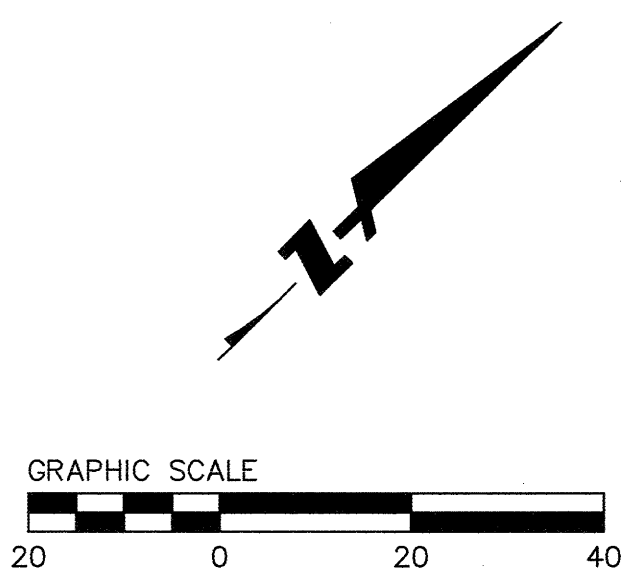
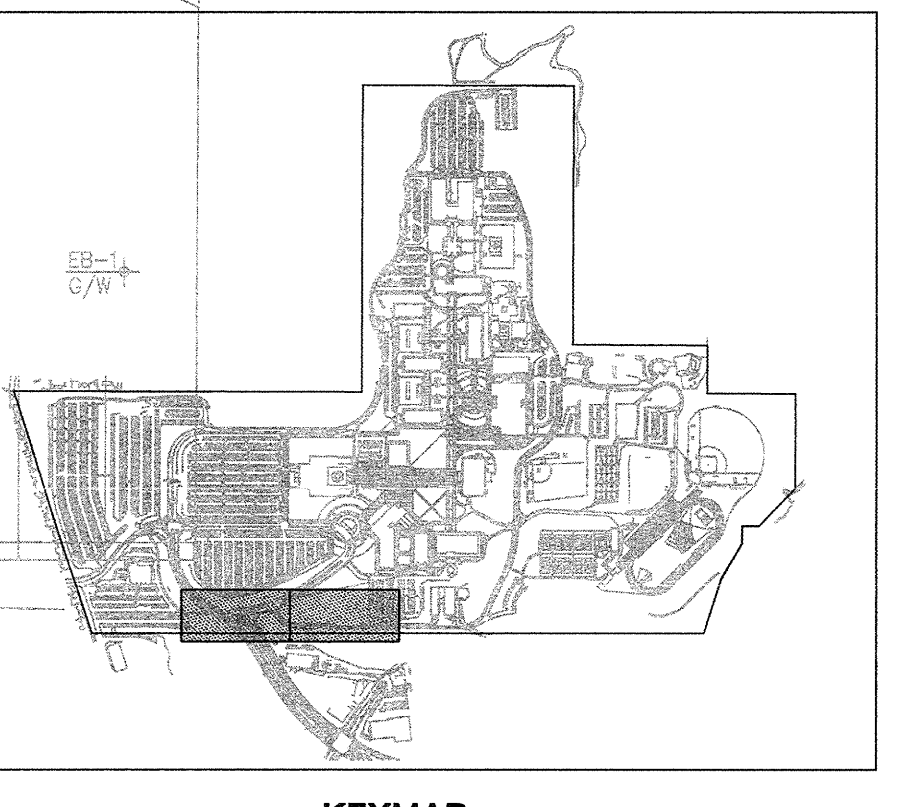
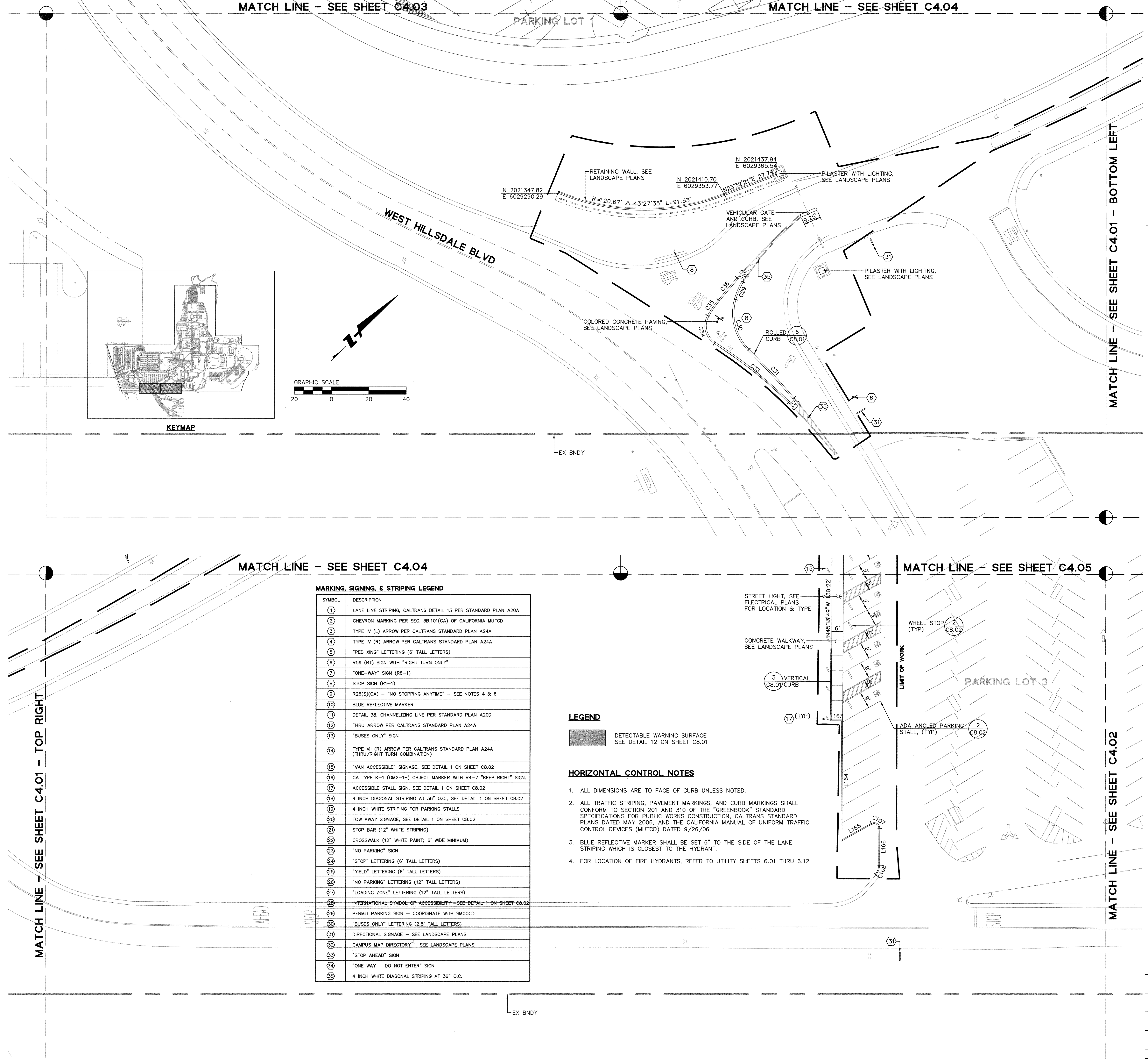


NO.	LINE TABLE	LENGTH
L1	N45°13'48"W	7.97
L2	N44°46'12"E	13.30
L3	N77°20'38"W	18.15
L4	N77°20'38"W	23.10
L5	N62°57'29"E	16.85
L6	N77°45'43"W	19.73
L7	N45°13'44"W	22.00
L8	N44°46'16"E	9.01
L9	N45°13'44"W	15.00
L10	N44°46'16"E	9.00
L11	N45°13'44"W	20.10
L12	N14°46'28"E	19.56
L13	N45°13'44"W	15.00
L14	N45°13'44"W	22.00
L15	N45°13'44"W	22.00
L16	N44°46'16"E	3.00
L17	N45°13'44"W	15.00
L18	N45°12'33"W	11.49
L19	N44°46'14"E	10.00
L20	N45°13'48"W	14.00
L21	N44°46'14"E	10.00
L22	N45°13'46"W	11.49
L23	N45°13'44"W	11.63
L24	N44°46'14"E	11.54
L25	N45°13'44"W	14.99
L26	N44°46'13"E	58.00
L27	N45°13'44"W	14.80
L28	N10°32'00"W	42.80
L29	N12°00'56"E	12.77
L30	N44°46'16"E	23.00
L31	N45°13'44"W	10.07
L32	N74°46'16"E	15.01
L33	N14°46'28"E	9.01
L34	N74°46'16"E	11.17
L35	N45°13'44"W	1.99
L36	N44°46'16"E	23.00
L37	N14°46'16"E	11.17
L38	N14°46'16"E	11.17
L39	N77°36'00"W	9.01
L40	N14°46'16"E	15.01
L41	N45°13'44"W	10.07
L42	N44°46'16"E	23.00
L43	N45°13'44"W	9.58
L44	N44°46'16"E	15.01
L45	N12°51'29"W	9.01
L46	N74°46'16"E	11.17
L47	N45°13'44"W	1.50
L48	N44°46'16"E	23.00
L49	N44°46'16"E	1.99
L50	N14°46'16"E	11.17
L51	N77°36'00"W	9.01
L52	N14°46'16"E	15.01
L53	N45°13'44"W	10.07
L54	N44°46'16"E	23.00
L55	N45°13'44"W	9.58
L56	N74°46'16"E	15.01
L57	N12°51'29"W	9.01
L58	N14°46'16"E	11.17
L59	N45°13'44"W	1.50
L60	N44°46'16"E	23.00
L61	N45°13'44"W	1.99
L62	N14°46'16"E	11.17
L63	N77°36'00"W	9.01
L64	N14°46'16"E	15.01
L65	N45°13'44"W	10.07
L66	N44°46'16"E	9.58
L67	N45°13'44"W	9.58
L68	N74°46'16"E	15.01
L69	N12°51'29"W	9.01
L70	N14°46'16"E	11.17
L71	N45°13'44"W	1.50
L72	N44°46'16"E	23.00
L73	N45°13'44"W	1.99
L74	N14°46'16"E	11.17
L75	N77°36'00"W	9.01
L76	N14°46'16"E	15.01
L77	N45°13'44"W	10.07
L78	N44°46'16"E	23.00
L79	N45°13'44"W	9.58
L80	N74°46'16"E	15.01
L81	N12°51'29"W	9.01
L82	N74°46'16"E	11.17
L83	N45°13'44"W	1.50
L84	N44°46'16"E	23.00
L85	N45°13'44"W	1.99
L86	N14°46'16"E	11.17
L87	N77°36'00"W	9.01
L88	N14°46'16"E	15.01
L89	N45°13'44"W	10.07
L90	N44°46'16"E	23.00
L91	N45°13'44"W	9.58
L92	N74°46'16"E	15.01
L93	N12°51'29"W	9.01
L94	N74°46'16"E	11.17
L95	N45°13'44"W	1.50
L96	N44°46'16"E	23.00
L97	N45°13'44"W	1.99
L98	N14°46'16"E	11.17
L99	N77°36'00"W	9.01
L100	N14°46'16"E	15.01
L101	N45°13'44"W	10.07
L102	N46°22'42"E	16.12
L103	N44°46'14"E	9.00
L104	N45°13'44"W	15.00
L105	N44°46'16"E	4.59
L106	N45°13'44"W	22.00
L107	N68°07'57"W	61.36
L108	N44°46'16"E	26.39
L109	N45°13'44"W	3.12
L110	N15°14'16"E	21.29
L111	N44°46'16"E	22.81
L112	N15°04'48"E	16.32
L113	N74°45'44"W	8.35
L114	N15°14'16"E	14.33
L115	N45°24'38"W	9.34
L116	N44°46'16"E	2.57
L117	N44°54'04"W	4.10
L118	N76°25'30"E	7.73
L119	N13°34'30"W	8.34
L120	N76°40'42"E	12.21
L121	N44°54'04"W	1.07
L122	N44°46'16"E	23.85
L123	N44°54'04"W	0.50
L124	N13°43'20"E	17.68
L125	N75°58'25"W	6.45
L126	N14°02'42"E	6.75
L127	N44°54'04"W	3.63
L128	N44°46'16"E	24.03
L129	N49°52'18"W	5.63
L130	N76°05'20"E	9.93
L131	N14°18'40"W	8.30
L132	N76°41'20"E	17.45
L133	N44°54'04"W	1.50
L134	N44°46'11"E	3.97
L135	N12°40'44"W	12.53
L136	N77°35'28"W	16.36
L137	N12°36'25"W	12.05
L138	N44°46'11"E	4.98
L139	N45°13'48"W	23.89
L140	N45°13'46"W	6.92
L141	N44°46'11"E	7.08
L142	N75°57'42"W	17.12
L143	N14°07'39"E	8.50
L144	N75°57'42"W	11.83
L145	N44°46'11"E	8.99
L146	N89°30'17"W	2.59
L147	N14°12'58"W	36.12
L148	N44°46'03"E	12.91
L149	N14°18'35"W	18.09
L150	N45°13'46"W	6.00
L151	N14°18'36"W	22.08
L152	N44°46'03"E	18.24
L153	N45°13'46"W	22.37
L154	N44°46'11"E	1.24
L155	N77°40'47"W	18.35
L156	N13°19'50"E	8.34
L157	N76°40'10"W	10.29
L158	N44°46'11"E	9.31
L159	N44°46'11"E	11.48
L160	N12°27'19"W	35.63

NO.	CURVE DATA	LENGTH
C1	N44°46'11"E	2.56
C2	N12°27'19"W	3.92
C3	N44°46'08"E	6.00
C4	N45°13'49"W	64.19
C5	N15°14'16"E	17.95
C6	N45°13'44"W	19.76
C7	N44°46'14"E	15.39
C8	N44°46'14"E	19.99
C9	N44°46'16"E	3.00
C10	N44°46'16"E	28.41
C11	N89°46'16"E	7.30
C12	N44°46'13"E	45.44
C13	N45°13'44"W	19.56
C14	N44°32'38"E	38.22
C15	N45°13'46"W	4.94
C16	N44°46'14"E	13.00
C17	N45°13'46"W	42.50
C18	N44°46'14"E	13.00
C19	N45°13'44"W	7.18
C20	N44°46'14"E	13.00
C21	N45°13'57"W	3.85
C22	N44°46'03"E	13.00
C23	N44°46'16"E	13.00
C24	N44°46'16"E	13.00
C25	N45°13'42"W	38.81
C26	N87°07'36"E	12.99
C27	N44°46'16"E	9.01
C28	N44°46'03"E	23.69
C29	N57°25'30"E	13.86
C30	N44°46'03"E	2.59
C31	N44°46'03"E	8.61
C32	N44°46'03"E	8.00
C33	N45°13'57"W	9.00
C34	N44°46'03"E	8.00
C35	N45°13'57"W	9.00
C36	N44°46'03"E	8.00
C37	N45°13'57"W	1.92
C38	N44°46'03"E	15.00
C39	N45°13'57"W	7.82
C40	N44°45'51"E	27.00
C41	N45°13'57"W	0.83
C42	N44°46'14"E	27.00
C43	N45°13'57"W	0.83
C44	N45°13'44"W	70.00
C45	N44°46'16"E	15.00
C46	N45°13'58"W	49.48
C47	N44°45'50"E	15.00
C48	N45°13'54"W	0.83
C49	N45°13'44"W	70.00
C50	N44°46'16"E	15.00
C51	N45°13'57"W	9.00
C52	N44°46'03"E	13.00
C53	N45°13'57"W	7.82
C54	N44°46'16"E	23.00
C55	N45°13'44"W	1.99
C56	N44°46'16"E	11.17
C57	N77°36'00"W	9.01
C58	N14°46'16"E	15.01
C59	N45°13'44"W	10.07
C60	N44°46'16"E	9.58
C61	N45°13'44"W	10.07
C62	N44°46'16"E	9.58
C63	N74°46'16"E	15.01
C64	N45°13'44"W	1.50
C65	N44°46'16"E	23.00
C66	N45°13'44"W	1.50
C67	N44°46'16"E	23.00
C68	N45°13'44"W	1.99
C69	N44°46'16"E	11.17
C70	N77°36'00"W	9.01
C71	N14°46'16"E	15.01
C72	N45°13'44"W	10.07
C73	N44°46'16"E	23.00
C74	N45°13'44"W	9.58
C75	N74°46'16"E	15.01
C76	N45°13'44"W	1.50
C77	N44°46'16"E	23.00
C78	N45°13'44"W	1.99
C79	N44°46'16"E	11.17
C80	N77°36'00"W	9.01
C81	N14°46'16"E	15.01
C82	N45°13'44"W	10.07
C83	N44°46'16"E	23.00
C84	N45°13'44"W	9.58
C85	N74°46'16"E	15.01
C86	N45°13'44"W	1.50
C87	N44°46'16"E	23.00
C88	N45°13'44"W	1.99
C89	N44°46'16"E	11.17
C90	N77°36'00"W	9.01
C91	N14°46'16"E	15.01
C92	N45°13'44"W	10.07
C93	N44°46'16"E	23.00
C94	N45°13'44"W	9.58
C95	N74°46'16"E	15.01
C96	N45°13'44"W	1.50
C97	N44°46'16"E	23.00
C98	N45°13'44"W	1.99
C99	N44°46'16"E	11.17
C100	N77°36'00"W	9.01
C101	N14°46'16"E	15.01
C102	N45°13'44"W	10.07
C103	N44°46'16"E	23.00
C104	N45°13'44"W	9.58
C105	N74°46'16"E	15.01
C106	N45°13'44"W	1.50
C107	N44°46'16"E	23.00
C108	N45°13'44"W	1.99
C109	N44°46'16"E	11.17
C110	N77°36'00"W	9.01
C111	N14°46'16"E	15.01
C112	N45°13'44"W	10.07
C113	N44°46'16"E	23.00
C114	N45°13'44"W	9.58
C115	N74°46'16"E	15.01
C116	N45°13'44"W	1.50
C117	N44°46'16"E	23.00
C118	N45°13'44"W	1.99
C119	N44°46'16"E	11.17
C120	N77°36'00"W	9.01
C121	N14°46'16"E	15.01
C122	N45°13'44"W	10.07
C123	N44°46'16"E	23.00
C124	N45°13'44"W	9.58
C125	N74°46'16"E	15.01
C126	N45°13'44"W	1.50
C127	N44°46'16"E	23.00
C128	N45°13'44"W	1.99
C129	N44°46'16"E	11.17
C130	N77°36'00"W	9.01
C131	N14°46'16"E	15.01
C132	N45°13'44"W	10.07
C133	N44°46'16"E	23.00
C134	N45°13'44"W	9.58
C135	N74°46'16"E	15.01
C136	N45°13'44"W	1.50
C137	N44°46'16"E	23.00
C138	N45°13'44"W	1.99
C139	N44°46'16"E	11.17
C140	N77°36'00"W	9.01
C141	N14°46'16"E	15.01
C142	N45°13'44"W	10.07
C143	N44°46'16"E	23.00
C144	N45°13'44"W	9.58
C145	N74°46'16"E	15.01
C146	N45°13'44"W	1.50
C147	N44°46'16"E	23.00
C148	N45°13'44"W	1.99
C149	N44°46'16"E	11.17
C150	N77°36'00"W	9.01
C151	N14°46'16"E	15.01
C152	N45°13'44"W	10.07
C153	N44°46'16"E	23.00
C154	N45°13'44"W	9.58
C155	N74°46'16"E	15.01
C156	N45°13'44"W	1.50
C157	N44°46'16"E	23.00
C158	N45°13'44"W	1.99
C159	N44°46'16"E	11.17
C160	N77°36'00"W	9.01



SYMBOL	DESCRIPTION
(1)	LANE LINE STRIPING, CALTRANS DETAIL 13 PER STANDARD PLAN A20A
(2)	CHEVRON MARKING PER SEC. 3B.10(CA) OF CALIFORNIA MUTCD
(3)	TYPE IV (L) ARROW PER CALTRANS STANDARD PLAN A24A
(4)	TYPE IV (R) ARROW PER CALTRANS STANDARD PLAN A24A
(5)	"PED XING" LETTERING (6" TALL LETTERS)
(6)	R59 (RT) SIGN WITH "RIGHT TURN ONLY"
(7)	"ONE-WAY" SIGN (R6-1)
(8)	STOP SIGN (R1-1)
(9)	R26(S)(CA) - "NO STOPPING ANYTIME" - SEE NOTES 4 & 6
(10)	BLUE REFLECTIVE MARKER
(11)	DETAIL 3B, CHANNELIZING LINE PER STANDARD PLAN A20D
(12)	THRU ARROW PER CALTRANS STANDARD PLAN A24A
(13)	"BUSES ONLY" SIGN
(14)	TYPE VI (R) ARROW