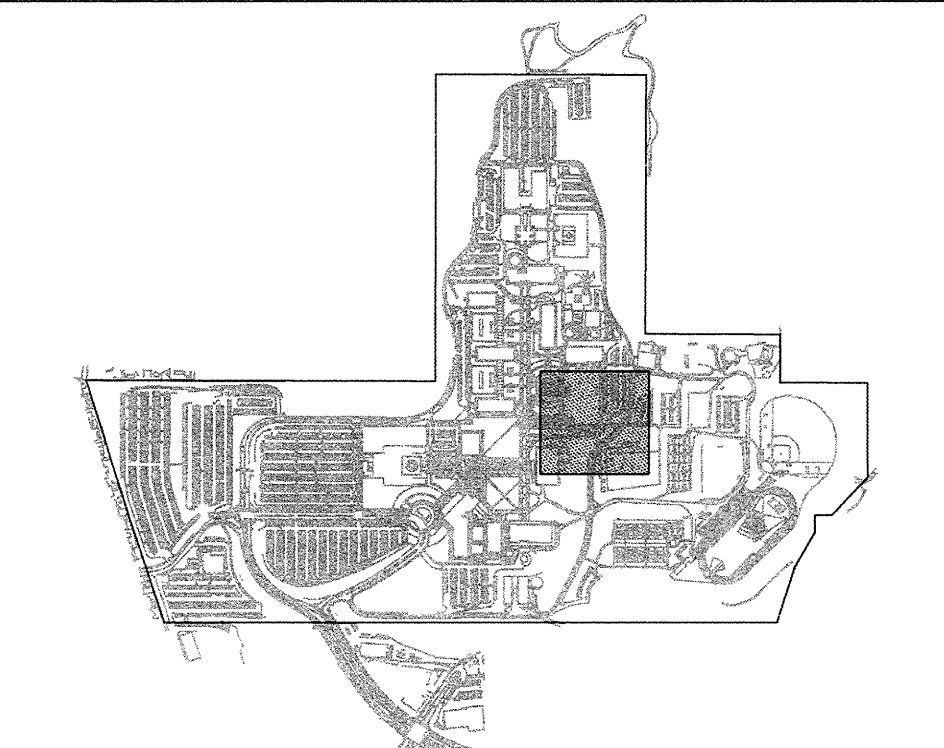




FILE NUMBER:

This and all other project documents and all files, writings and design incorporated herein are instruments of service of the project documents are the exclusive property of B.K.F. The project documents are to be used only for the project and site of the project and for no other purpose. The project documents are to be used only for the project and site of the project and for no other purpose. The project documents are to be used only for the project and site of the project and for no other purpose.

© Copyright 2008



KEYMAP

NOTES

- SEE SHEET C3.01 FOR DEMOLITION NOTES, SYMBOLS, AND LEGEND.

DEMOLITION SYMBOLS

- 1 TO BE REMOVED
- 2 TO REMAIN, PROTECT IN PLACE
- 3 TO BE RELOCATED. SALVAGED ITEMS TO BE STORED & INSTALLED UNDER DIRECTION OF ENGINEER
- 4 ADJUST TO GRADE
- 5 GRIND OFF EXISTING STRIPING & PAVEMENT MARKINGS. SEE HORIZONTAL CONTROL SHEETS 4.01 TO 4.18 FOR PROPOSED STRIPING & PAVEMENT MARKINGS.
- 6 TO REMAIN, PROTECT IN PLACE. INSTALL BOLT-ON COVER.
- 7 TO BE REMOVED & RETURNED TO COLLEGE.

DEMOLITION LEGEND

- HARDSCAPE TO BE DEMOLISHED & REMOVED (INCLUDING AC PAVEMENT, AB, SIDEWALK, MISC CONCRETE.)
- LANDSCAPE TO BE REMOVED
- EXISTING UTILITY TO BE DEMOLISHED & REMOVED
- EXISTING CURB TO BE DEMOLISHED & REMOVED
- SAWCUT LINE
- LIMITS OF DEMOLITION
- X TREE TO BE REMOVED
- O TREE TO REMAIN

College of San Mateo
 Site Package
 San Mateo, CA
 Developed for
 San Mateo County Community College District

Date	Description
19 SEPT 2008	DSA SUBMITTAL
08 APRIL 2009	DSA FINAL

Date	Description
19 SEPT 2008	DSA SUBMITTAL
08 APRIL 2009	DSA FINAL

Job No.	27082.30
Date	09 APRIL 2009
Drawn by	MD, JT
Checked by	RH
Scale	1"=20'

DEMOLITION PLAN