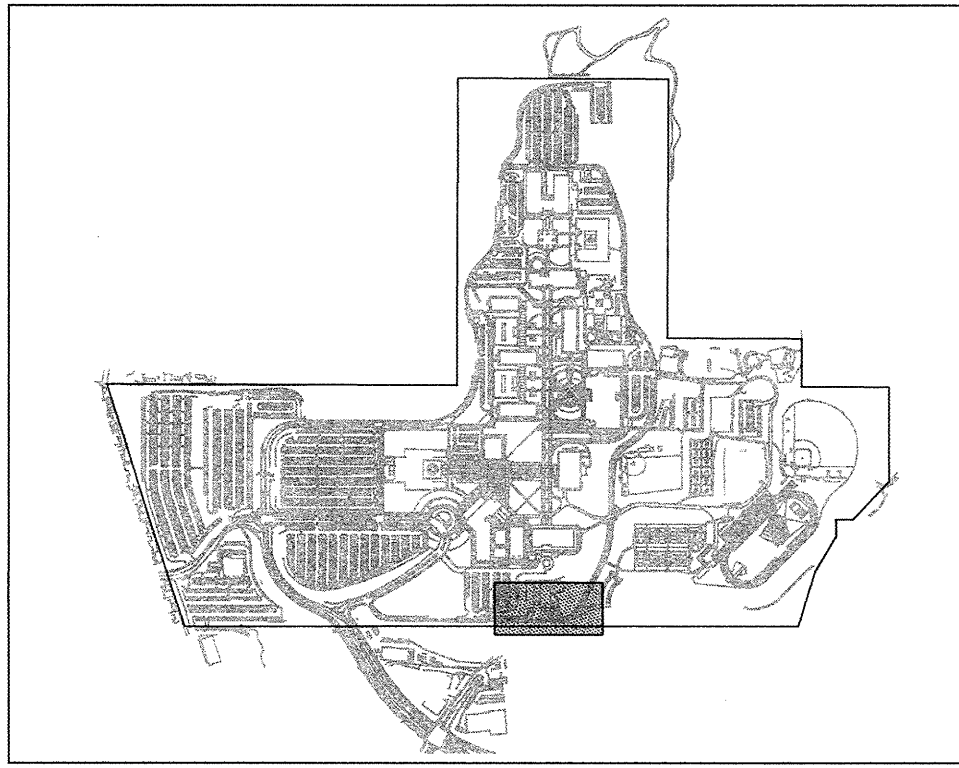
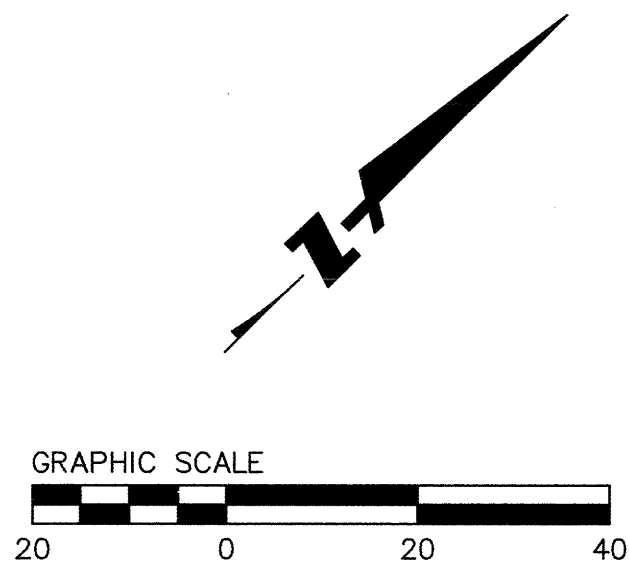
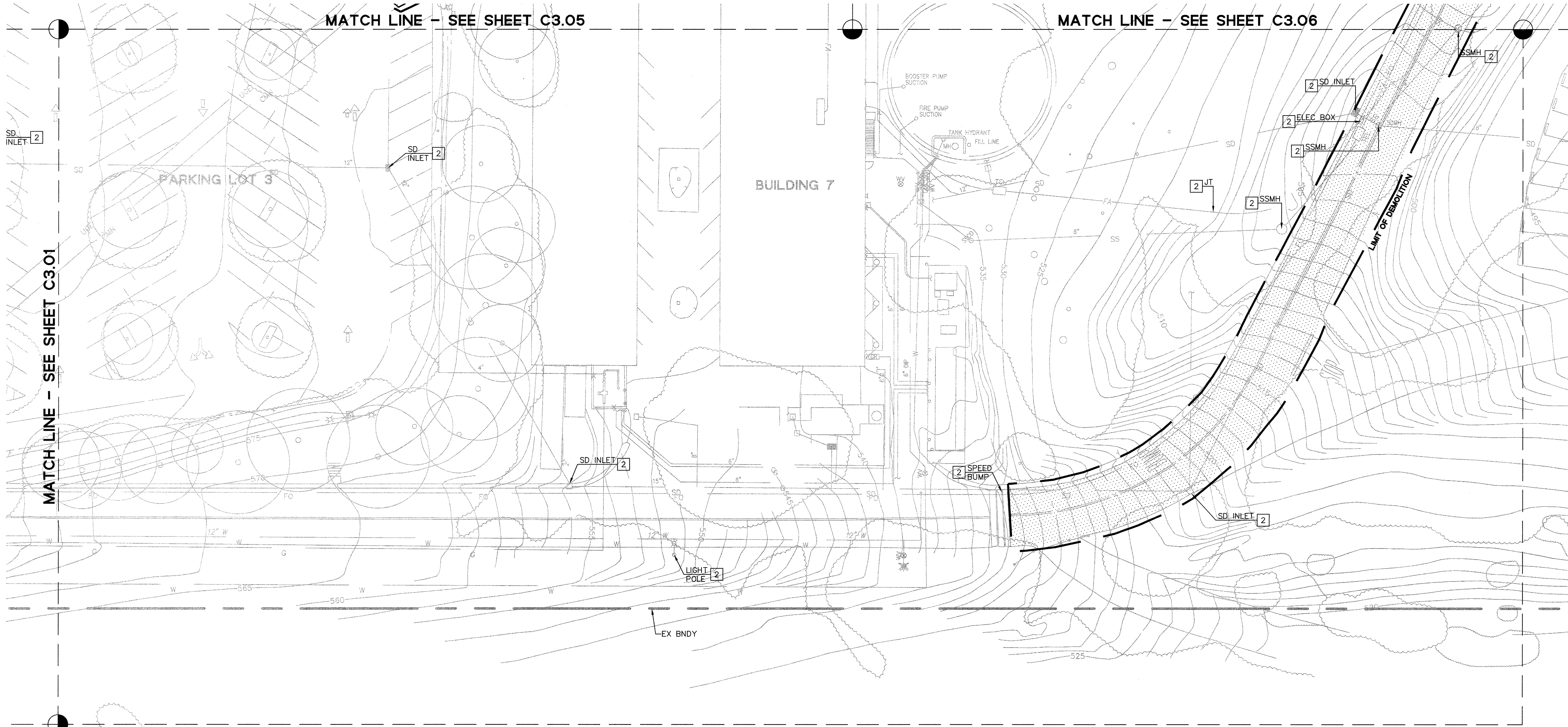


This and all other project documents and all laws, ordinances and design incorporated herein are instruments of service. All project documents are the exclusive property of LPA, KH, BKF, and cannot be used for any other project without the written consent of LPA, KH, BKF, and cannot be used for any other project without the written consent of LPA, KH, BKF. All project documents are the property of LPA, KH, BKF, and cannot be used for any other project without the written consent of LPA, KH, BKF. All project documents are the property of LPA, KH, BKF, and cannot be used for any other project without the written consent of LPA, KH, BKF. All project documents are the property of LPA, KH, BKF, and cannot be used for any other project without the written consent of LPA, KH, BKF.

© Copyright 2008



KEYMAP

DEMOLITION SYMBOLS

- 1 TO BE REMOVED
- 2 TO REMAIN, PROTECT IN PLACE
- 3 TO BE RELOCATED. SALVAGED ITEMS TO BE STORED & INSTALLED UNDER DIRECTION OF ENGINEER.
- 4 ADJUST TO GRADE
- 5 GRIND OFF EXISTING STRIPING & PAVEMENT MARKINGS. SEE HORIZONTAL CONTROL SHEETS 4.01 TO 4.18 FOR PROPOSED STRIPING & PAVEMENT MARKINGS.
- 6 TO REMAIN, PROTECT IN PLACE. INSTALL BOLT-ON COVER.
- 7 TO BE REMOVED & RETURNED TO COLLEGE.

DEMOLITION LEGEND

- [Patterned Box] HARDSCAPE TO BE DEMOLISHED & REMOVED (INCLUDING AC PAVEMENT, AB, SIDEWALK, MISC CONCRETE.)
- [Patterned Box] LANDSCAPE TO BE REMOVED
- [Dashed Line] EXISTING UTILITY TO BE DEMOLISHED & REMOVED
- [Dashed Line] EXISTING CURB TO BE DEMOLISHED & REMOVED
- [Dashed Line] SAWCUT LINE
- [Solid Line] LIMITS OF DEMOLITION

- [X Symbol] TREE TO BE REMOVED
- [Circle Symbol] TREE TO REMAIN

College of San Mateo
Site Package
San Mateo, CA

Date	Description

Date	Description
19 SEPT 2008	DSA SUBMITTAL
09 APRIL 2009	DSA FINAL

Job No.	27082.30
Date	09 APRIL 2009
Drawn by	MD, JT
Checked by	RH
Scale	1"=20'

DEMOLITION PLAN

C3.02