



PARKING LOT 16

PARKING LOT 2

CSM DRIVE

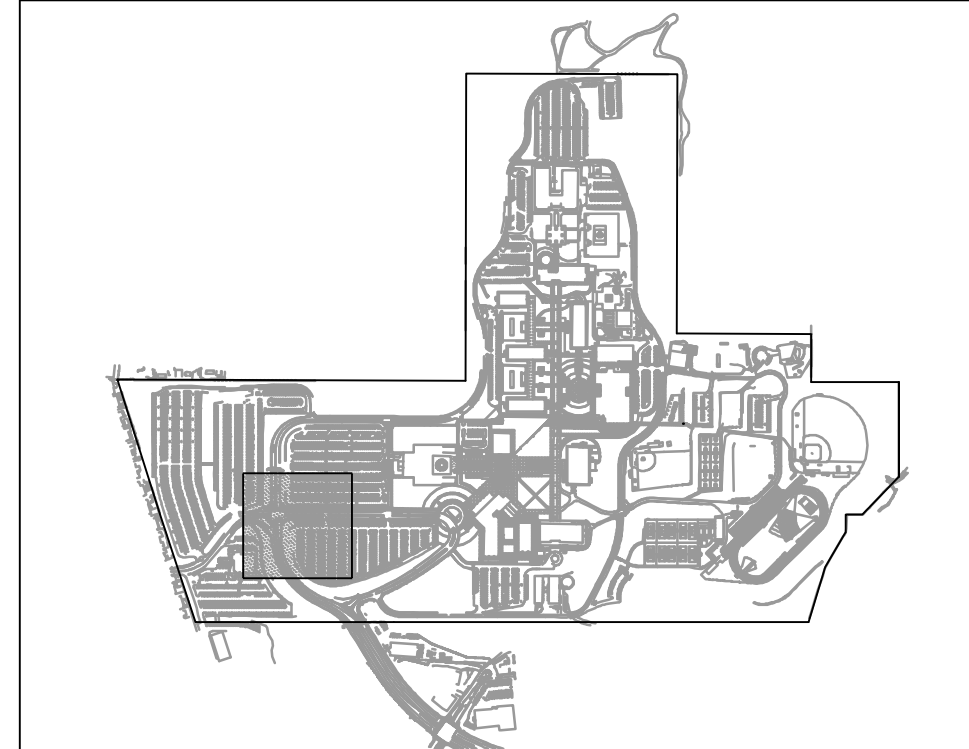
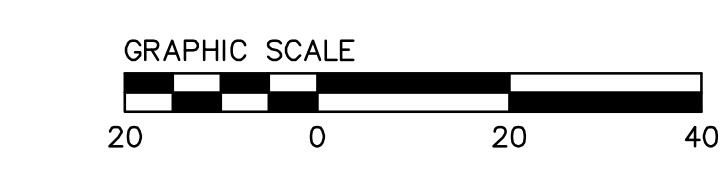

WEST HILLSDALE BLVD

BUILDING A
ADMINISTRATIVE
OFFICES

PARKING LOT 1

MATCH LINE - SEE SHEET C2.04

MATCH LINE - SEE SHEET C2.01



KEYMAP

RECORD DRAWINGS
 THESE RECORD DOCUMENTS HAVE BEEN PREPARED BASED ON INFORMATION PROVIDED BY OTHERS. BKF ENGINEERS HAS NOT VERIFIED THE ACCURACY AND/OR COMPLETENESS OF THIS INFORMATION AND SHALL NOT BE RESPONSIBLE FOR ANY ERRORS OR OMISSIONS THAT MAY BE INCORPORATED HEREIN AS A RESULT. BKF ENGINEERS DOES NOT ASSUME ANY RESPONSIBILITY FOR THE FIELD MODIFICATIONS TO THE PLANS.

BY: BKF ENGINEERS DATE: JUNE 2011



McCarthy Building Companies, Inc.
 343 Sansome Street, 14th Floor
 San Francisco, California 94104
 P 415 | 364-1339
 F 415 | 397-5999



255 SHORELINE DRIVE, SUITE 200
 REDWOOD CITY, CA 94065
 PHONE: (650) 482-6300
 FAX: (650) 482-6399



IDENTIFICATION STAMP
 DIV. OF THE STATE ARCHITECT
 OFFICE OF REGULATION SERVICE
 APPL. #: 01-110097
 AC: _____ FLS: _____ SS: _____
 DATE: _____
 FILE NUMBER: _____

The use of all other project documents and all data, including and design incorporated therein are trademarks of service. All project documents are the registered property of LPA, Inc. LPA and cannot be used, copied, or reproduced in any form without the express written consent of LPA, Inc. LPA hereby grants permission to use the information contained herein for the project described herein only. This information is not to be used for any other project without the express written consent of LPA, Inc. LPA and LPA's Consultants make no representation concerning the accuracy of documents and are not responsible for any discrepancies between project documents and the existing conditions.

© Copyright 2008

College of San Mateo
 Site Package
 San Mateo, CA

Developed for
 San Mateo County Community College District

Revision	Description	Date

Revision	Description	Date
1	DSN SUBMITTAL	19 SEPT 2008
2	DSN FINAL	09 APRIL 2009
3	PROJECT RECORD DRAWING	JUNE 2011

Job No: 27082.30
 Date: 02 APRIL 2009
 Drawn by: MD, JT
 Checked by: RH
 Scale: 1"=20'

EXISTING TOPOGRAPHY

C2.03