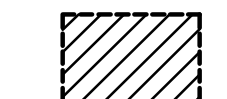









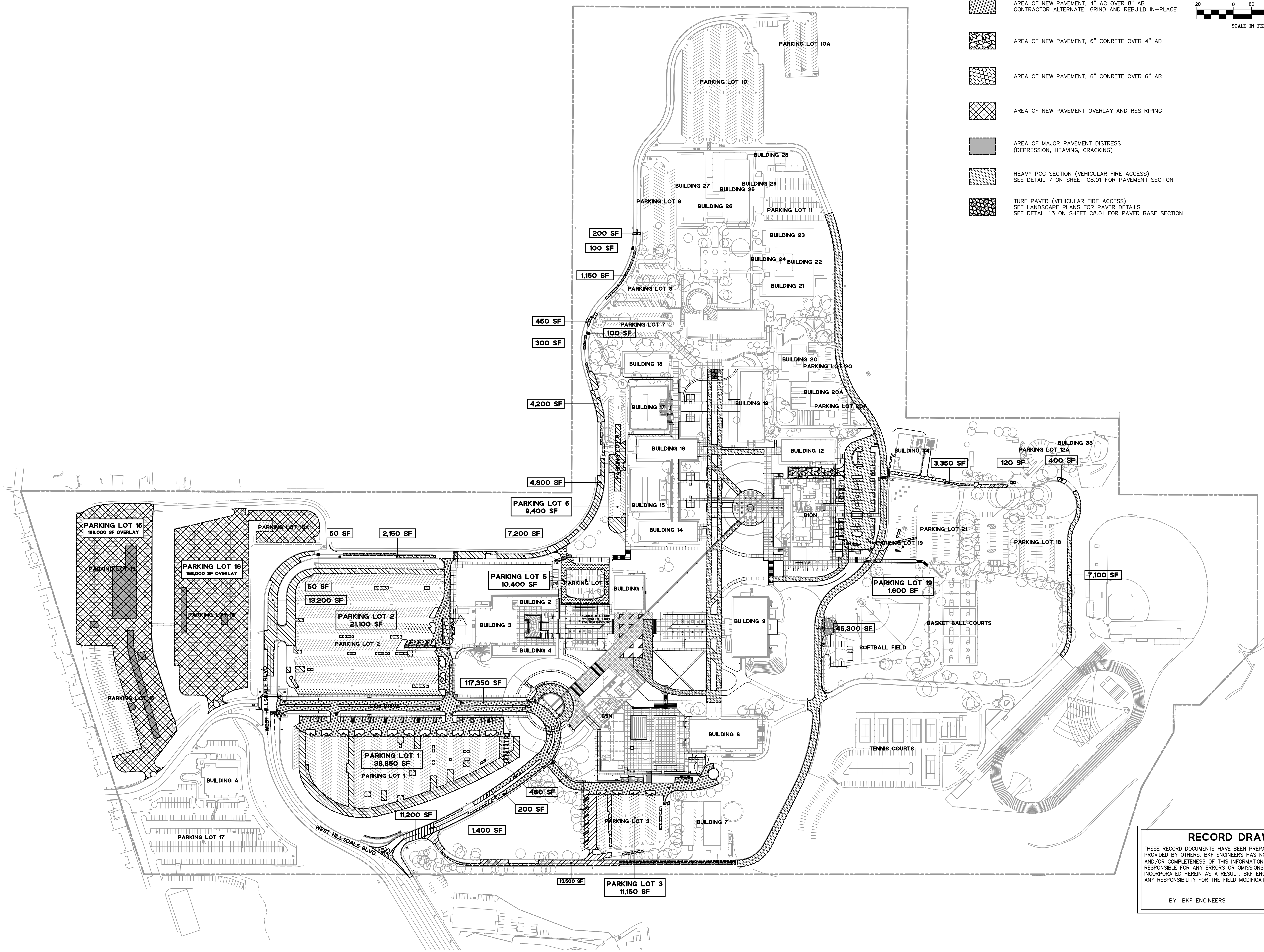
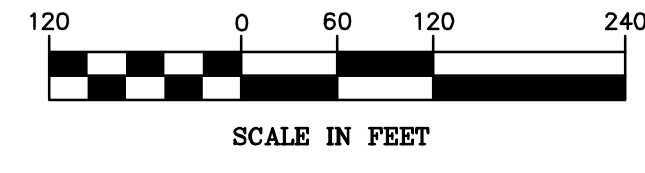
Revision	Description	Date

Revision	Description	Date
DSN	SUBMITTAL	19 SEPT 2008
DSA	FINAL	09 APRIL 2009
RFI # 52	PROJECT RECORD DRAWING	28 JULY 2009

Job No.	27082.30
Date	02 APRIL 2009
Drawn by	MD, JT
Checked by	RH
Scale	1"=120'

**LEGEND**

-  AREA OF PAVEMENT REHABILITATION, LIFT TOP 6" OF AC/AB AND PATCH WITH NEW AC
-  AREA OF NEW PAVEMENT, 4" AC OVER 8" AB  
CONTRACTOR ALTERNATE: GRIND AND REBUILD IN-PLACE
-  AREA OF NEW PAVEMENT, 6" CONCRETE OVER 4" AB
-  AREA OF NEW PAVEMENT, 6" CONCRETE OVER 6" AB
-  AREA OF NEW PAVEMENT OVERLAY AND RESTRIPING
-  AREA OF MAJOR PAVEMENT DISTRESS (DEPRESSION, HEAVING, CRACKING)
-  HEAVY PCC SECTION (VEHICULAR FIRE ACCESS)  
SEE DETAIL 7 ON SHEET C8.01 FOR PAVEMENT SECTION
-  TURF PAVER (VEHICULAR FIRE ACCESS)  
SEE LANDSCAPE PLANS FOR PAVER DETAILS  
SEE DETAIL 13 ON SHEET C8.01 FOR PAVER BASE SECTION



**RECORD DRAWINGS**  
THESE RECORD DOCUMENTS HAVE BEEN PREPARED BASED ON INFORMATION PROVIDED BY OTHERS. BKF ENGINEERS HAS NOT VERIFIED THE ACCURACY AND/OR COMPLETENESS OF THIS INFORMATION AND SHALL NOT BE RESPONSIBLE FOR ANY ERRORS OR OMISSIONS THAT MAY BE INCORPORATED HEREIN AS A RESULT. BKF ENGINEERS DOES NOT ASSUME ANY RESPONSIBILITY FOR THE FIELD MODIFICATIONS TO THE PLANS.  
BY: BKF ENGINEERS      DATE: JUNE 2011

