



IDENTIFICATION STAMP
DIV. OF THE STATE ARCHITECT
OFFICE OF REGULATION SERVICE

APPL. #: 01-110097

AC: _____ FLS: _____ SS: _____

DATE: _____

FILE NUMBER: _____

This set of other project documents and all their contents and design incorporated herein are the property of LPA, Inc. (LPA) and cannot be further used in whole or in part for any project or purpose not intended by the original agreement between McCarthy and the LPA. LPA hereby grants permission to the recipient to reproduce or modify the information contained herein for use only on the project identified in the title block of this set of documents. LPA and LPA's Consultants make no representation concerning the accuracy of documents not on file and are not responsible for any discrepancies between project documents and the existing conditions.

© Copyright 2008

College of San Mateo
Site Package
San Mateo, CA
Developed for
San Mateo County Community College District

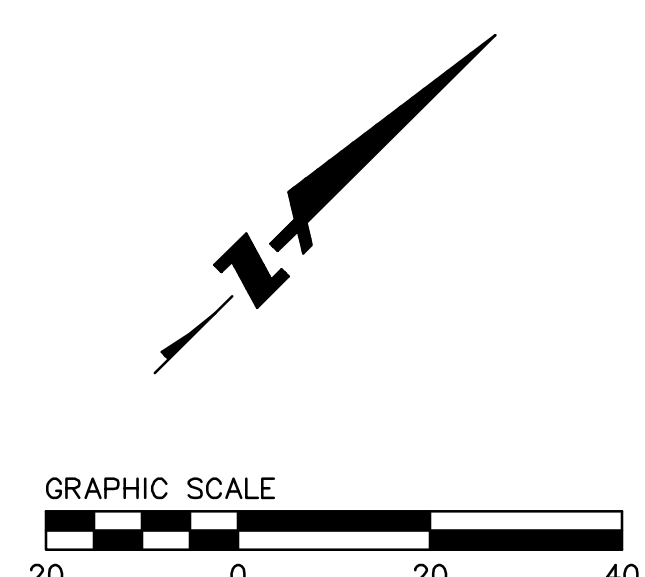
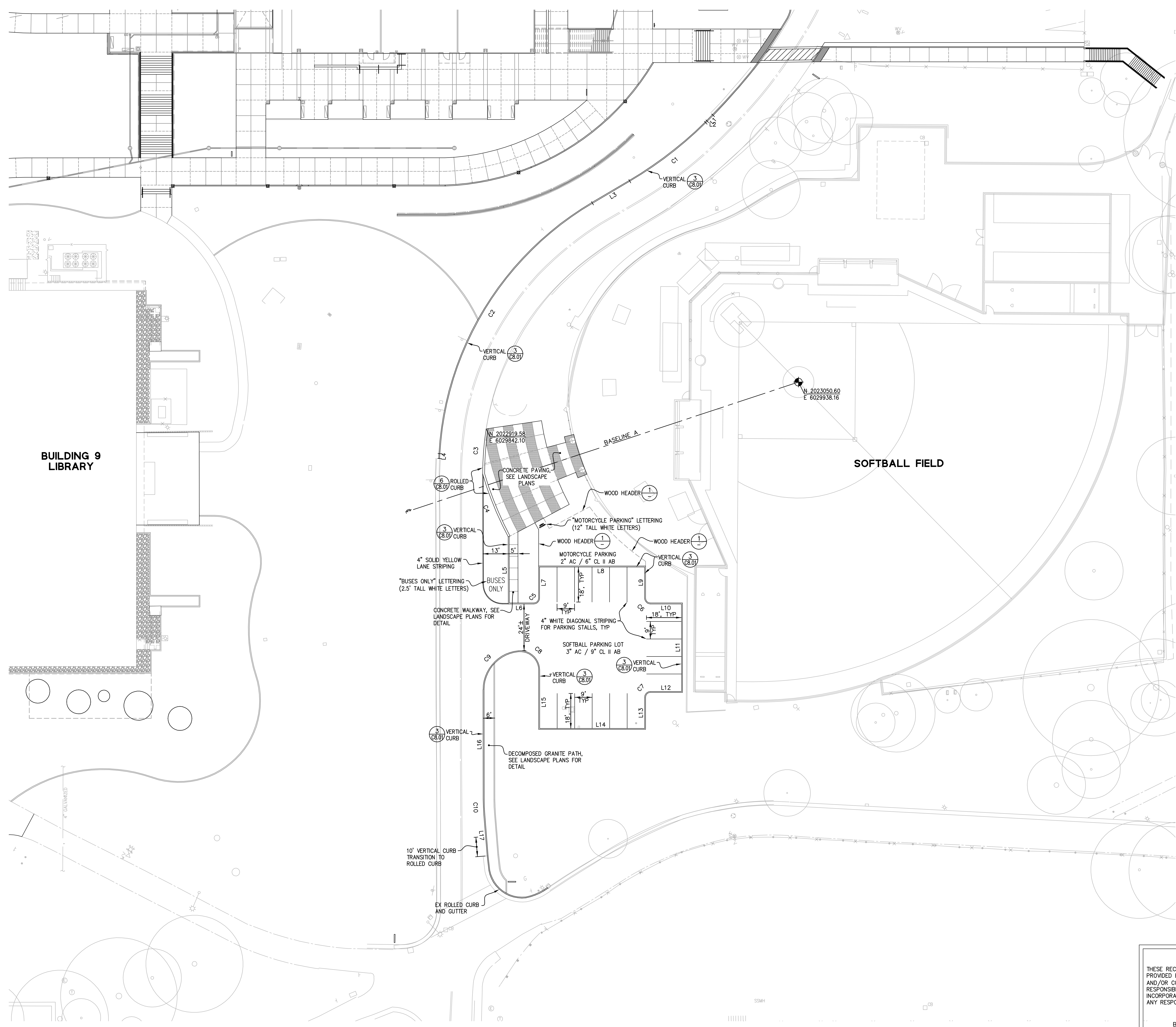
Revision	Description	Date

Revision	Description	Date
01	SUBMITTAL	19 SEPT 2008
02	FINAL	09 APRIL 2009
03	REVISION	14 FEB 2011
04	PROJECT RECORD DRAWING	JUNE 2011

Job No.	27082.30
Date	02 APRIL 2009
Drawn by	MD, JT
Checked by	RH
Scale	1"=20'

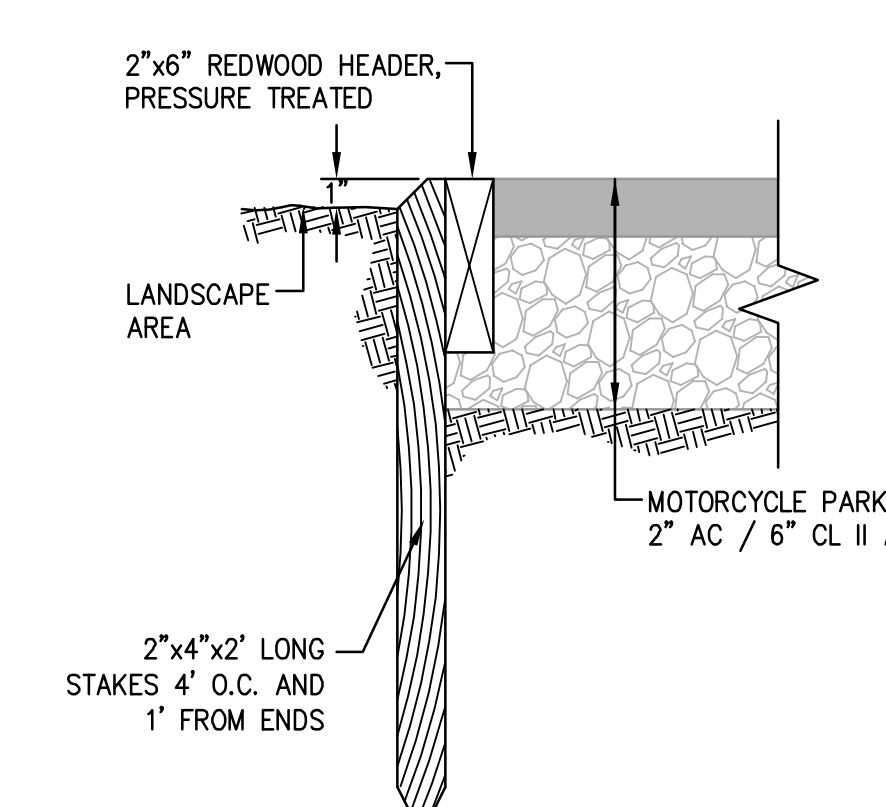
HORIZONTAL CONTROL PLAN ENLARGEMENTS

C4.34



LINE TABLE			CURVE TABLE			
NO.	BEARING	LENGTH	NO.	RADIUS	DELTA	LENGTH
1	S00°39'15"E	4.27'	1	200.00'	14°09'55"	49.45'
2	N00°05'43"E	1.11'	2	160.00'	56°14'03"	157.04'
3	N14°15'38"E	22.23'	3	146.95'	09°02'57"	23.21'
4	N41°58'25"W	2.49'	4	169.17'	11°50'30"	34.96'
5	N45°21'05"W	34.55'	5	3.00'	90°00'00"	4.71'
6	S44°46'14"W	13.08'	6	3.00'	90°00'00"	4.71'
7	S45°13'46"E	16.00'	7	3.00'	90°00'00"	4.71'
8	S44°46'14"W	54.00'	8	10.00'	95°17'35"	16.63'
9	N45°13'46"W	16.00'	9	20.00'	84°46'49"	29.59'
10	S44°46'14"W	16.00'	10	100.00'	04°33'44"	7.96'
11	N45°13'46"W	45.00'				
12	N44°46'14"E	16.00'				
13	N45°13'46"W	16.00'				
14	N44°46'14"E	54.00'				
15	S45°13'46"E	29.96'				
16	N45°18'10"W	56.50'				
17	N49°51'54"W	21.11'				

- NOTES:**
- ALL DIMENSIONS ARE TO FACE OF CURB UNLESS NOTED.
 - ALL TRAFFIC STRIPING, PAVEMENT MARKINGS, AND CURB MARKINGS SHALL CONFORM TO SECTION 201 AND 310 OF THE "GREENBOOK" STANDARD SPECIFICATIONS FOR PUBLIC WORKS CONSTRUCTION, CALTRANS STANDARD PLANS DATED MAY 2006, AND THE CALIFORNIA MANUAL OF UNIFORM TRAFFIC CONTROL DEVICES (MUTCD) DATED 9/26/06.



- NOTES:**
- USE BENDER BOARD AT CURVES.
 - BEVEL 2"x4"x2" STAKES AFTER FASTENING TO HEADER.



RECORD DRAWINGS
THESE RECORD DOCUMENTS HAVE BEEN PREPARED BASED ON INFORMATION PROVIDED BY OTHERS. BKF ENGINEERS HAS NOT VERIFIED THE ACCURACY AND/OR COMPLETENESS OF THIS INFORMATION AND SHALL NOT BE RESPONSIBLE FOR ANY ERRORS OR OMISSIONS THAT MAY BE INCORPORATED HEREIN AS A RESULT. BKF ENGINEERS DOES NOT ASSUME ANY RESPONSIBILITY FOR THE FIELD MODIFICATIONS TO THE PLANS.

BY: BKF ENGINEERS DATE: JUNE 2011